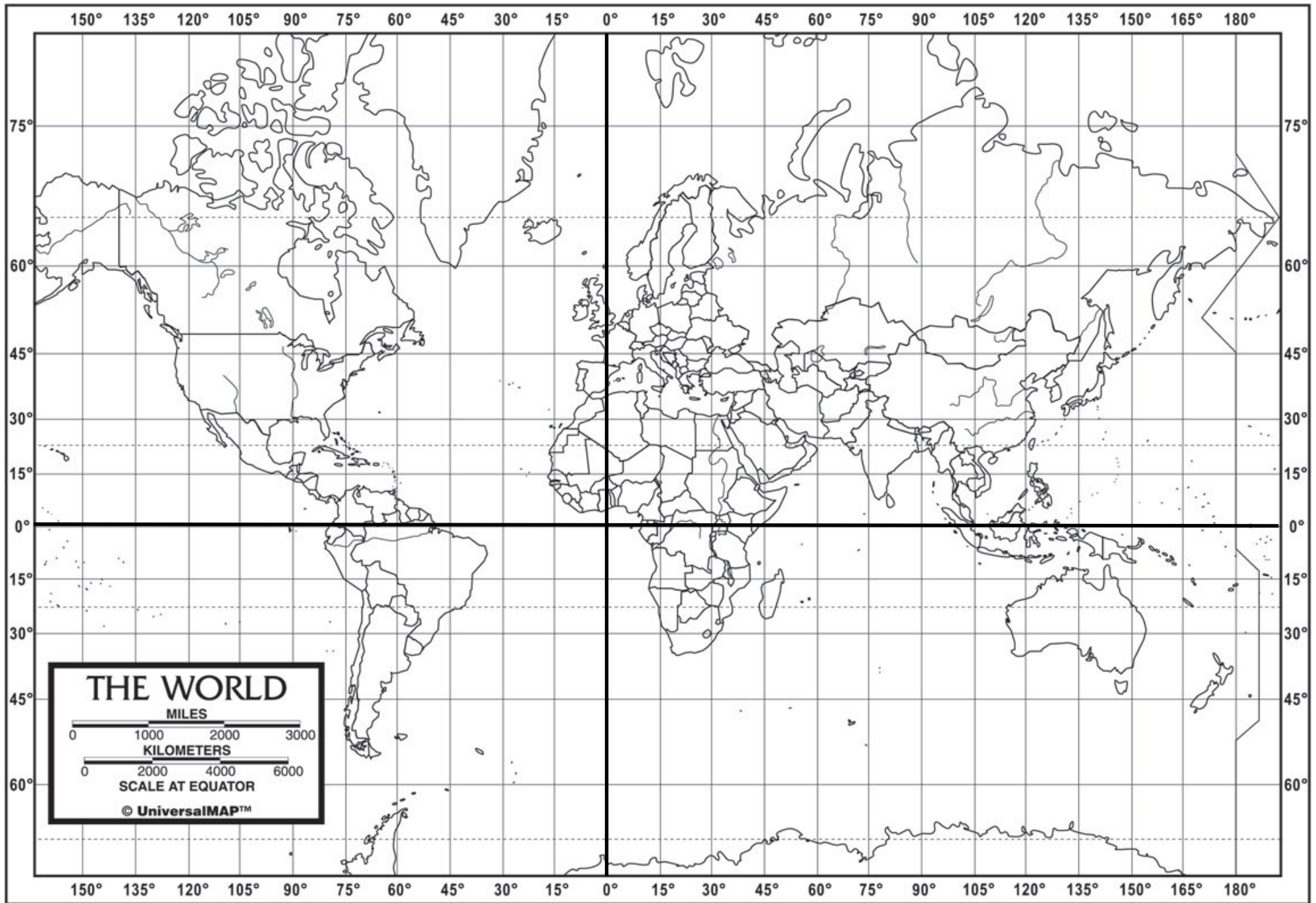
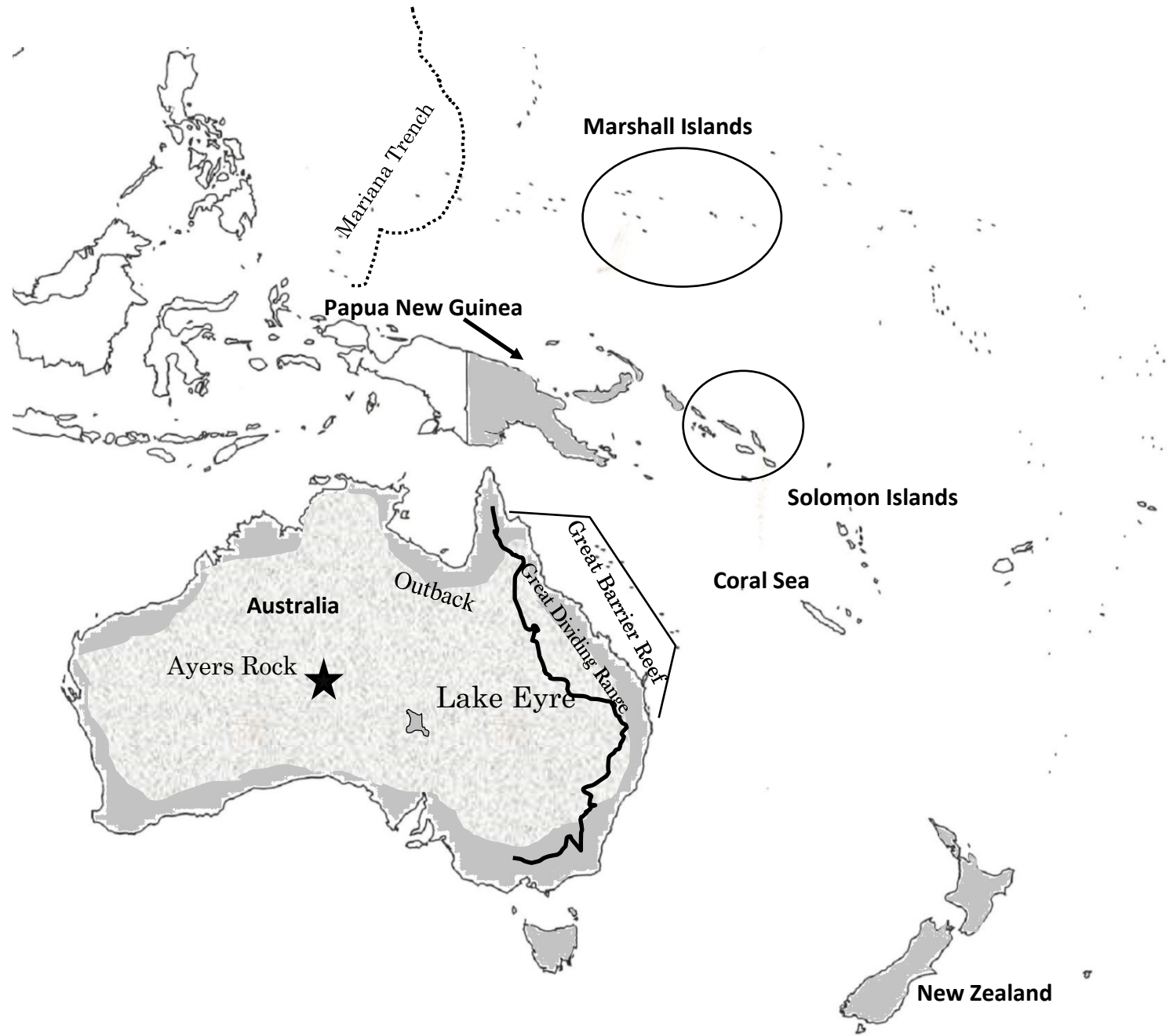


\* Use different colored markers to trace the various geographic lines.



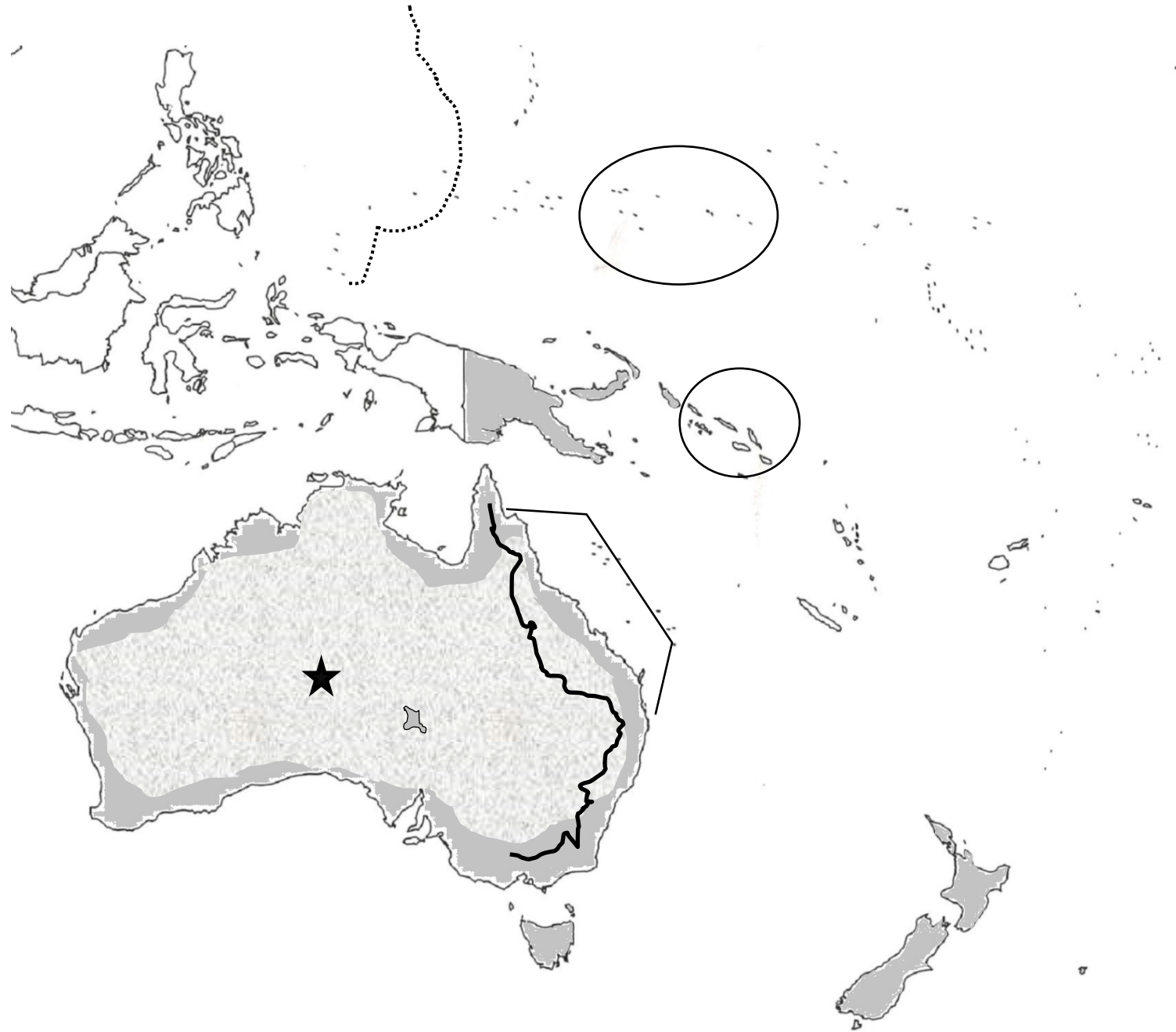
\* Use different colored markers to trace the various geographic lines.

# Oceania/Australia



Y3 - QTR 1

# Oceania/Australia



Y3 - QTR 1