

# Oceania Lapbook Instructions

**Print** country **matchbooks** two sided (flip along the long side of the paper)

**Print** Oceania **features** two sided (flip along the long side of the paper).

Print the Oceania map and the cover .

Laminate or contact paper the map and glue or tape into the middle section of the lapbook (if desired).

Fold the matchbooks along the dotted lines and glue onto one side flap of the lapbook. (the order really doesn't matter)

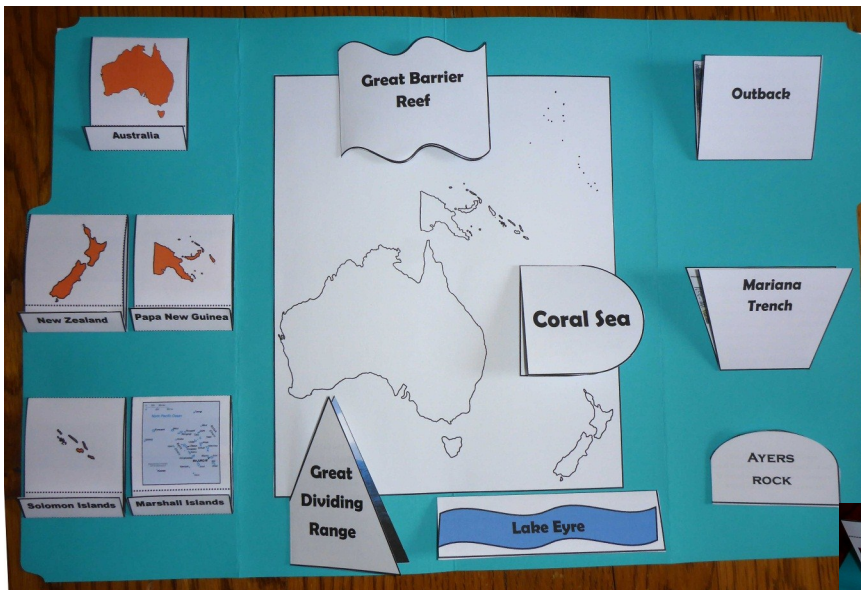
Fold the Features along the solid lines and glue onto the other side flap and in the middle as desired. You can see how I laid them out in the picture below, however it's really up to you how to arrange them! Let your students decide.

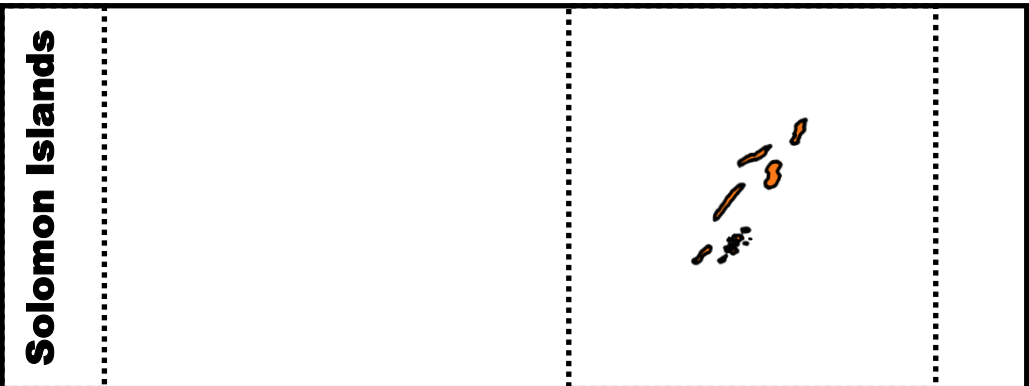
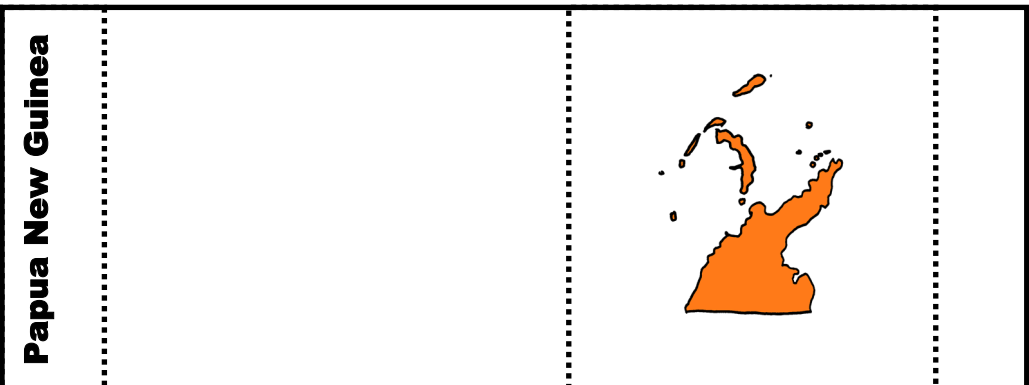
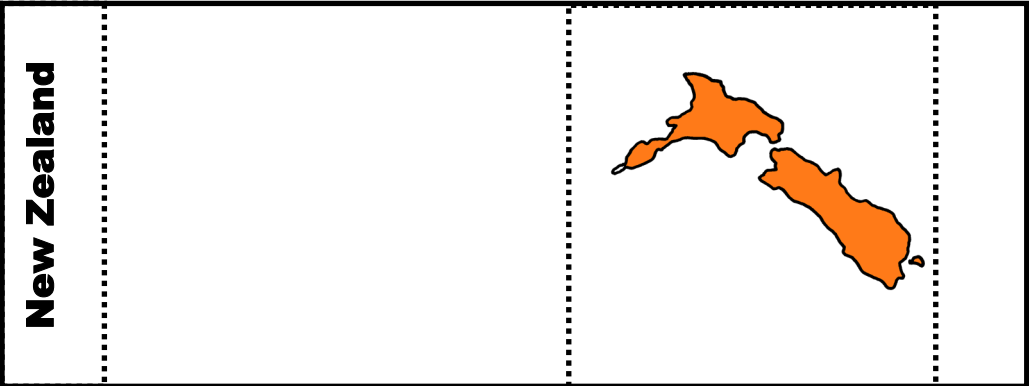
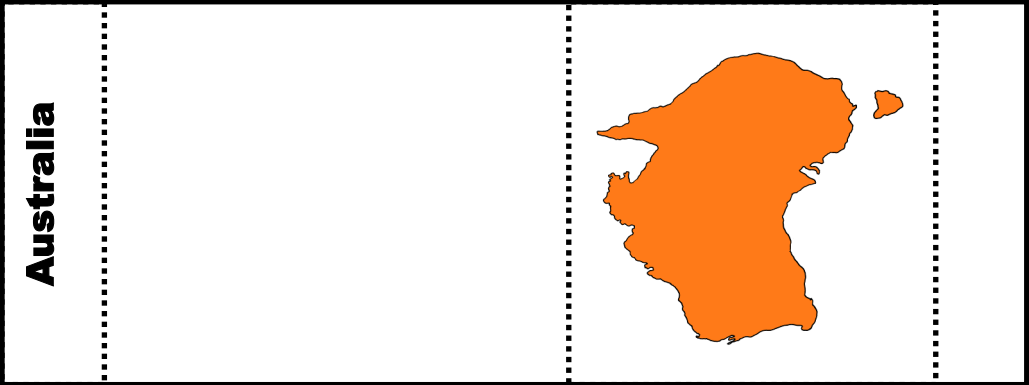
Use the laminated map in the middle for students to quiz themselves using a dry erase marker.


They can test themselves on the country names and capitals and the bodies of water.


Alternatively, you could not laminate it, and just allow students to color, and label. Extra space was left in the matchbooks so your students can add any extra info they find interesting!


Consider adding trees, songs, patron saints, etc!








<b>Marshall Islands</b>


		
	Capital: Majuro	

		
	Capital: Canberra	

		
	Capital: Wellington	

		
	Capital: Port Moresby	

		
	Capital: Honiara	

**Mariana  
Trench**

Glue to lapbook

**Outback**

Ayers Rock is also called Uluru.  
It's the largest sandstone rock in  
Australia and is one of the  
country's most recognizable  
landmarks!

**AYERS  
ROCK**

Glue to lapbook

**Lake Eyre**

[illegible]

A photograph of Uluru, a large red sandstone monolith in Australia, viewed through a semi-circular frame. The rock is illuminated by warm light, and the sky is dark with dramatic clouds. The foreground shows dry grass and small shrubs.

This detail from a painting shows a central, bright, white, cloud-like shape that appears to be a figure or a large object. The shape is surrounded by dark, swirling, and textured elements, possibly representing water or a storm. The overall color palette is dominated by dark, earthy tones like brown and black, with the bright white shape providing a stark contrast. The texture is highly visible, suggesting a thick application of paint or a specific material like marbled paper.

Glue to lapbook

**Great Barrier  
Reef**

Glue to lapbook

**Great  
Dividing  
Range**

Glue to lapbook

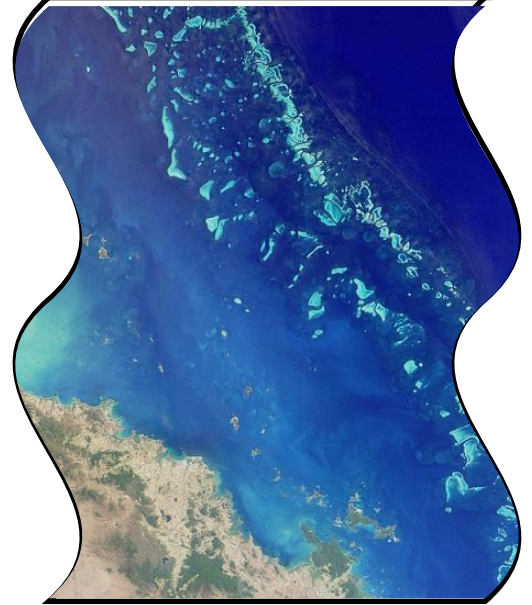
**Coral Sea**





The Coral Sea is along the north east coast of Australia, south of Papua New Guinea and the Solomon Islands. It includes many coral reef system including the Great Barrier Reef.

The Great Dividing Range is the biggest mountain range in Australia and runs along the eastern side of the country. It is more than 2,175 miles long! The highest mountain is Mount Kosciuszko at 7,310 ft high.



The Great Barrier Reef is northeast of Australia in the Coral Sea. It is the largest coral reef in the world! Stretching over 1,400 miles long, it is a popular tourist attraction because of the beautiful coral reefs, fish and other wildlife that call the reef home.





# Oceania Lapbook



**Geography Weeks 4-6**