

South America Lapbook Instructions

Print country **matchbooks** two sided (flip along the long side of the paper) pgs 2-7

Print South American **features** two sided (flip along the long side of the paper) pgs 8-9

Print the map and the cover .pgs 10-11

Laminate or contact paper the map and glue or tape into the middle section of the lapbook (if desired).

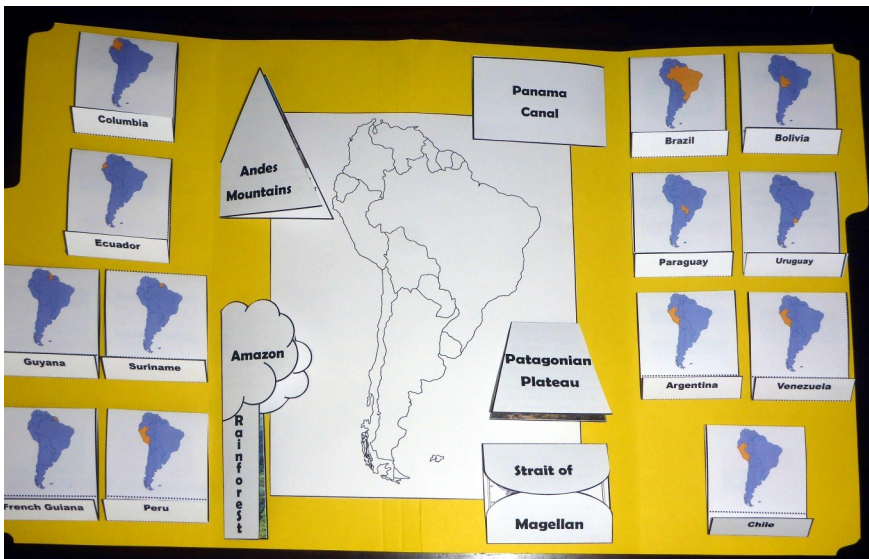
Fold the matchbooks along the dotted lines and glue onto side flaps of the lapbook. (the order really doesn't matter)

Fold the Features along the solid lines and glue into the middle section around the map as desired. You can see how I laid them out in the picture below, however it's really up to you how to arrange them! Let your students decide.

Use the laminated map in the middle for students to quiz themselves using a dry erase marker. They can test themselves on the country names and capitals and the bodies of water.

Alternatively, you could not laminate it, and just allow students to color, and label. Extra space was left in the matchbooks so your students can add any extra info they find interesting!

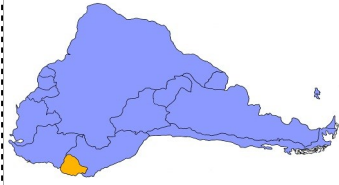
Consider adding trees, songs, patron saints, etc!



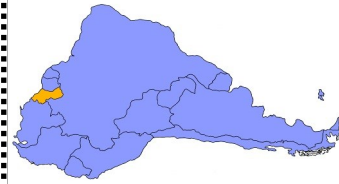
Columbia



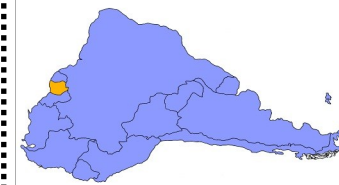
Ecuador



Guyana





Suriname





French Guiana




	Capital: Cayenne
Flag	

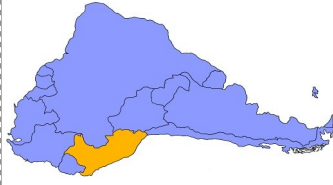
	Capital: Bogota
Flag	

	Capital: Quito
Flag	

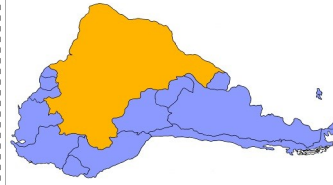
	Capital: Georgetown
Flag	

	Capital: Paramaribo
Flag	

Peru



Brazil



Bolivia




Paraguay



Uruguay




Flag




Capital: Montevideo

Flag




Capital: Lima

Flag




Capital: Brasilia

Flag



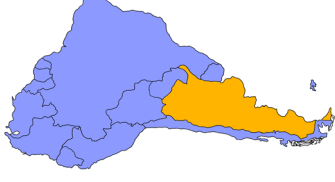
Capital: Sucre

Flag

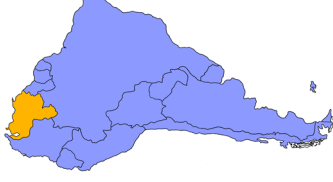


Capital: Asuncion

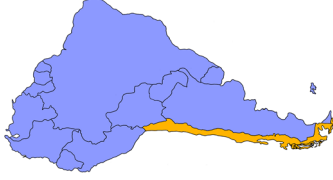
Argentina



Venezuela



Chile



Flag




Capital: Buenos Aires

Flag



Capital: Caracas

Flag



Capital: Santiago

Panama Canal

Glue to lapbook

Patagonian Plateau

Glue to lapbook

Strait of Magellan

Glue to lapbook

Andes Mountains

Glue to lapbook

Amazon Rainforest

Glue to lapbook

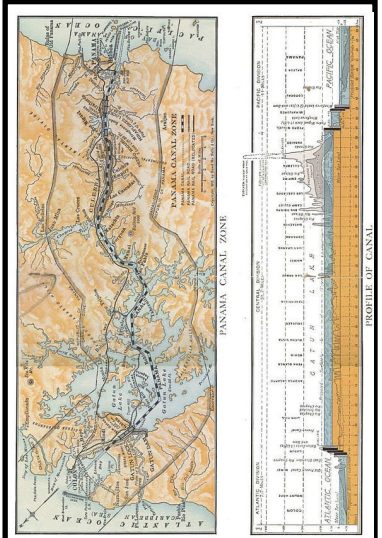
The Strait of Magellan is a waterway separating the mainland of South America from a land mass called Tierra del Fuego.



Ferdinand Magellan was the first to navigate this strait in 1520 during his voyage around the Earth! It was named after him!


The Patagonian Plateau is a region at the southern part of South America in Chile and Argentina. It is mostly covered with shingle which is like lots of small rocks.

It's really cold on the Patagonian Plateau, and has ice fields and even glaciers!



The Panama Canal is a waterway that connects the Atlantic Ocean with the Pacific Ocean. It is 48 miles long and cuts across Panama in Central America.

The Amazon Rainforest is a huge rainforest in South America, mostly in Brazil, but also in eight other countries. It contains over half of the world's rainforest by area! It is home to over 16,000 species of trees and many animals and insects!



The Andes Mountains are the longest mountain range in South America and in the whole world! They run down the western coast of South America. The highest mountain is Mount Aconcagua at 6,961m high.



South America Lapbook



Geography Weeks 10-12