

Glue to lapbook

Hudson River

Glue to lapbook

FINGER

LAKES

OF

NEW YORK

The Adirondack Mountains are a set of mountains in upstate New York. Instead of a linear range of mountains, these are more like a cluster of mountains.

**ADIRONDACK
MOUNTAINS**

Glue to lapbook

Potomac River

The Hudson River is 315 miles long and runs across New York state. It was named after Henry Hudson who explored it in 1609! This is a picture of the Bear Mountain Bridge which stretches over the Hudson River near Bear Mountain.

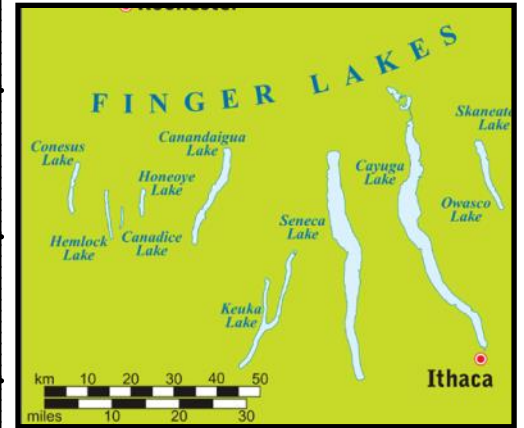


There are 11 Finger Lakes!

The Finger Lakes are in upstate New York.

The names of the Finger Lakes are: Otisco, Skaneateles, Owasco, Cayuga, Keuka, Canandaigua, Honeoye, Canadice, Hemlock, Conesus and Cazenovia.

They are long and narrow resembling fingers, which is how they got their name.




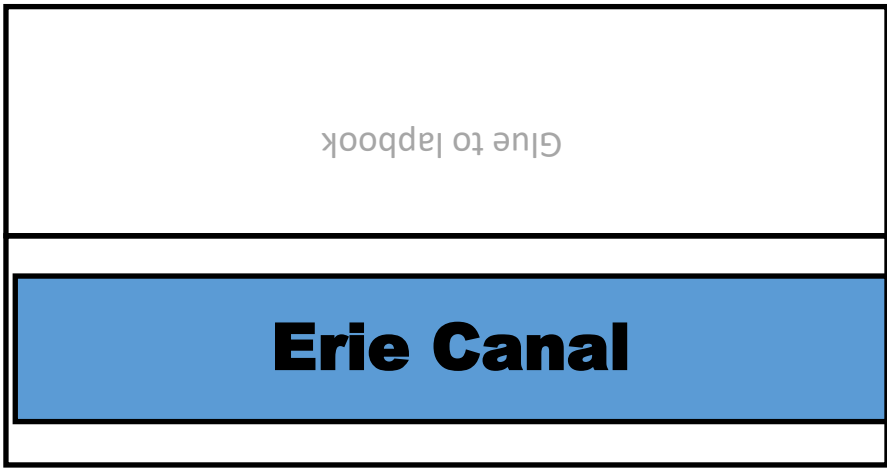
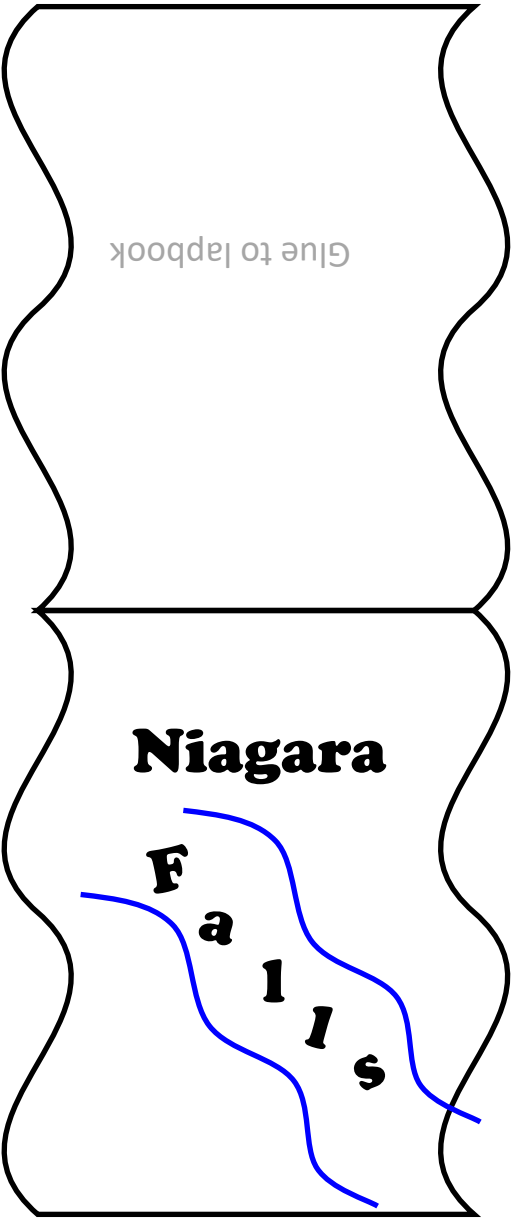
There are over 100 peaks in the Adirondack Mountains. The highest mountain is Mount Marcy at 5,344ft.



Lake Placid is included in the Adirondack Mountains, and is the location where two Winter Olympics were held!

The Potomac River is 405 miles long! It forms part of the border between Maryland and Washington DC and part of the borders between West Virginia and Virginia. It empties into the Chesapeake Bay.







The Chesapeake Bay is the largest bay in the United States. It is surrounded by Maryland and Virginia, and has more than 150 streams and rivers that empty into it.



A canal is built into a river to create a navigable route for ships. The Erie Canal was built on the Hudson River and is 363 miles long. It runs from Albany, NY to Buffalo, NY. This picture is part of a painting of the Erie Canal by George Harvey.



Niagara Falls is on the border between Canada and the United States. Niagara Falls is really three waterfalls: Horseshoe Falls, American Falls and Bridal Veil Falls. This picture is part of a painting done by Thomas Cole of Niagara Falls!